

**A Camper's Guide to
Targa Tasmania 2016**

Leg Three - Wednesday 13th April



Leg Three of the 2016 Targa Tasmania rally involves 137.99 competition kilometres in the north-west of the state.

Street maps covering each of the eight stages of Leg Three are included in this page.

This page also contains a list of caravan parks and camp sites close to the action for this leg.

Stage	Start	Finish	Stop Point
12 HIGH PLAINS 5.65km Stage Map	Weetah Road, Deloraine S41 29.233, E146 38.598	Weetah Road, Weetah S41 26.692, E146 37.839	Weetah Road, Weetah S41 26.430, E146 37.594
13 MORIARTY 6.91km Stage Map	Valley Field Road, Sassafras S41 15.410, E146 30.602	Bonney's Lane, Moriarty S41 13.224, E146 29.160	Bonney's Lane, Moriarty S41 13.036, E146 28.866
14 PALOONA 16.09km Stage Map	Buster Road, Aberdeen S41 14.940, E146 19.417	Lake Palooa Road, Lower Barrington S41 17.163, E146 16.626	Lake Palooa Road, Lower Barrington S41 17.186, E146 16.861
15 SHEFFIELD 14.14km Stage Map	Paradise Road, Sheffield S41 25.031, E146 18.423	Union Bridge Road, Mole Creek S41 30.998, E146 20.038	Union Bridge Road, Mole Creek S41 31.421, E146 19.947
16 CETHANA 37.10km Stage Map	Mersey Forest Road, Liena S41 33.560, E146 15.392	Cethana Road, Moina S41 28.586, E146 05.900	Cethana Road, Moina S41 28.505, E146 05.776
17 CASTRA 7.63km Stage Map	Back Road, Wilmot S41 22.455, E146 10.310	Spellmans Road, Upper Castra S41 20.053, E146 08.469	Spellmans Road, Upper Castra S41 19.837, E146 08.244
18 GUNNS PLAINS 14.52km Stage Map	Central Castra Road, Sprent S41 16.577, E146 08.502	Raymond Road, Gunns Plains S41 17.014, E146 02.272	Raymond Road, Gunns Plains S41 16.647, E146 02.320
19 RIANA 35.95km Stage Map	Lowana Road, Gunns Plains S41 17.436, E145 59.582	Stotts Road, Riana S41 12.019, E145 58.322	Stotts Road, Riana S41 12.178, E145 58.796

Camping Close to The Action

Camp/Van Park	Contact	Summary of users' comments
Deloraine Apex Caravan Park 51 West Pde, Deloraine -41.527487, 146.652674	<u>Website</u> (03) 6362-2345	Dogs OK, reasonable cost, Great setting next to the river, several sightings of platypus, clean amenities. Short walk to town centre. Train noise inconvenient.
Deloraine RV Rest Area (RVFT) Camp Site Off East Westbury Pl. Deloraine -41.522137, 146.662114		Free, dogs OK, 48 hr. only, self contained. Great overnight stop. No amenities self contained vehicles only.
Horsehead Creek Camp Site 19A Devonport Rd, Miandetta, -41.201079, 146.357662	<u>Website</u> (03) 6424-4466	\$10 permit required from Visitor Info. Centre in Formby Road. Dogs OK, 48 hr. only, self contained only, Great place. It is near the water and very flat and grassy. Wonderful walk.
Latrobe Self Contained Camp Area Entry Via Cotton St, Latrobe (behind the IGA) -41.237396, 146.410409		\$10 night, dogs OK, 48 hr. only, self contained. Toilets get closed around 7.30pm, dump point, water. Excellent location.
Devonport Girdlestone Park Camp Site John St, East Devonport -41.184273, 146.380566	<u>Website</u>	\$10 night, dogs OK, 48 hr. only, self contained only. \$10 paid to the Info Centre in town. Toilet block across the oval. Bit of a slope, but grass sites and tucked away in the back corner of the area.
Lakeside Tourist Caravan Park 76 Lakeside Rd, Devonport -41.227149, 146.307853	(03) 6427-2343	Nice spot, very quiet now. \$10 per site unpowered. Really hot showers, great. Large toilet and shower block and laundry \$3 for washing machine and \$3 for drying. Dogs OK. Not much of a lake side view though.
Sheffield Self-Contained RV Camp Spring St, Sheffield -41.382584, 146.336375		Free, 72 hr. only, self contained. Great spot only a short walk into a very interesting town.
Wet Cave Campsite 119 Wet Caves Road, Caveside -41.599633, 146.405331		Park fees, no dogs.

**Liena Mole Creek Karst National
Park Camp Ground**

Liena Road,
Liena
-41.577341, 146.223199

Free, park pass required, no dogs.
Serene location. Limited flat ground. The
camp is accessible by 2WD, if the south
entrance is boggy then enter from the
north next to bridge.

**O'Neills Creek Reserve (Gowrie
Park)**

Camp Site
1416 Claude Rd,
Gowrie Park
-41.467487, 146.219325

Dogs OK, 72 hr. only, Large concrete
area for vehicles and grassed area for
tents. Check out the paintings and info
on two sides of the camp kitchen which
is very informative and educational. \$ 5
per vehicle.

**Gowrie Park Wilderness Village
Caravan Park**

1447 Claude Rd,
Gowrie Park
-41.470437, 146.216152

Website
(03) 6491-1385

Good park for a couple of nights, quiet
this time of year. Big games room with
open fire. Good toilets, showers. Very
helpful owners. Dogs OK.

**Round Hill Cafe Cethana
Camp Site**

Claude Road,
Cethana
-41.476676, 146.161321

\$10 night. Nice location. Good for an
overnight stop. Has toilets. Stop in for a
coffee in the morning.

Wilmot Dam Camp Site

Wilmot Dam Road,
Moina
-41.4745, 146.073249

Free, self contained. Small area suited to
tents. Lovely view over lake. Lake level
varies but site is nice and high. Trout
fishing. Self contained required if in a
camper.

Lake Gairdner Campsite

Moina
-41.483438, 146.059257

Free, dogs OK. Absolutely stunning views
and atmosphere !! Lovely ! So peaceful
and clean....only a couple shady spots
and lots of people arrive late so better be
there in the afternoon...river and lake
access....wildlife every night....very quite
and nice forest lullabies going
on....absolutely worth the 3km nicely
made gravel road

**Kentish Park Lake Barrington
Camp Site**

West Kentish Road,
West Kentish
-41.381623, 146.218153

Free, dogs OK. Not suitable for large
vans or big rigs. Windy narrow road.

**Riana Pioneer Park
Campground**

Cnr Pines & Sarah Rds
Riana
-41.216046, 145.997314

Website
(03) 6437 6137

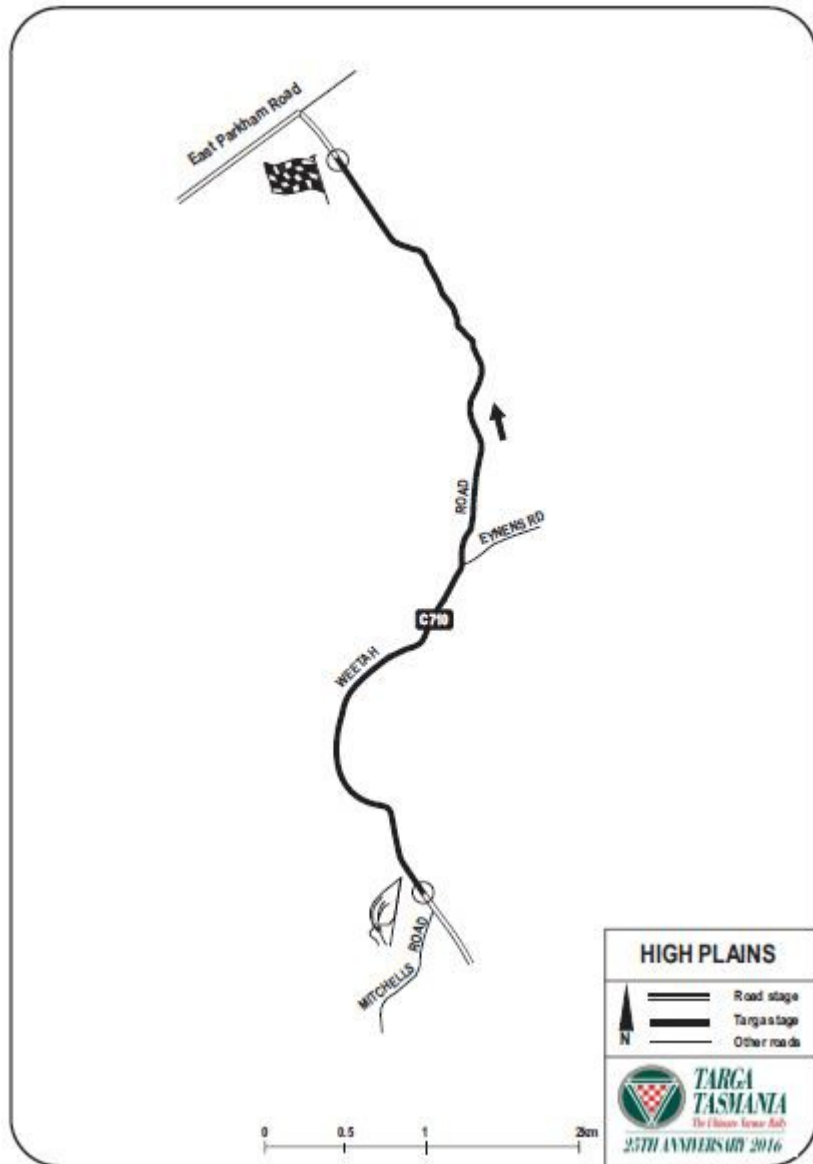
Reasonable rates, dogs OK. Excellent
park well done to people that run this
park, there should be more like it. Clean
toilets, hot showers and water. Close to
everything. Highly recommended.

Kindred Alma Reserve

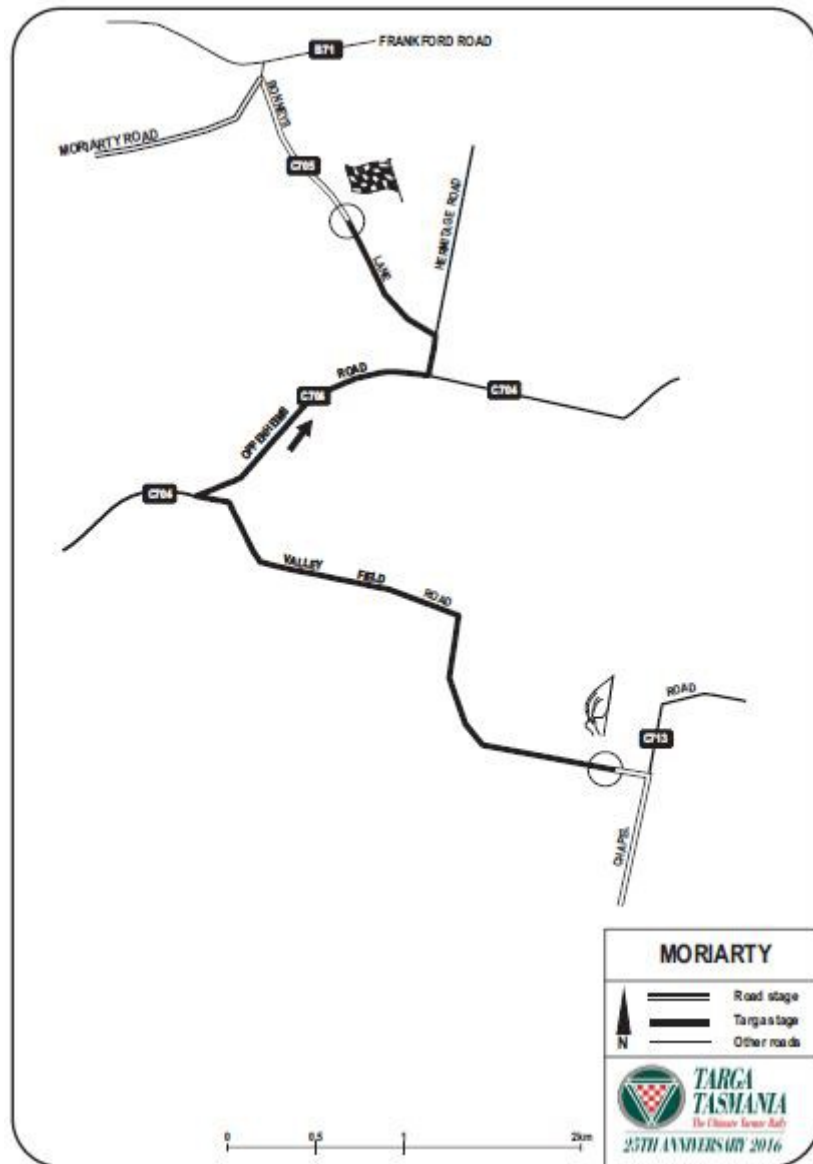
Camp Site
Kindred
-41.276728, 146.232587

Free, dogs OK. There is a good smooth
gravel road leading in, just beside the
bridge, on the north side, capable of
allowing even big rigs to drive in.

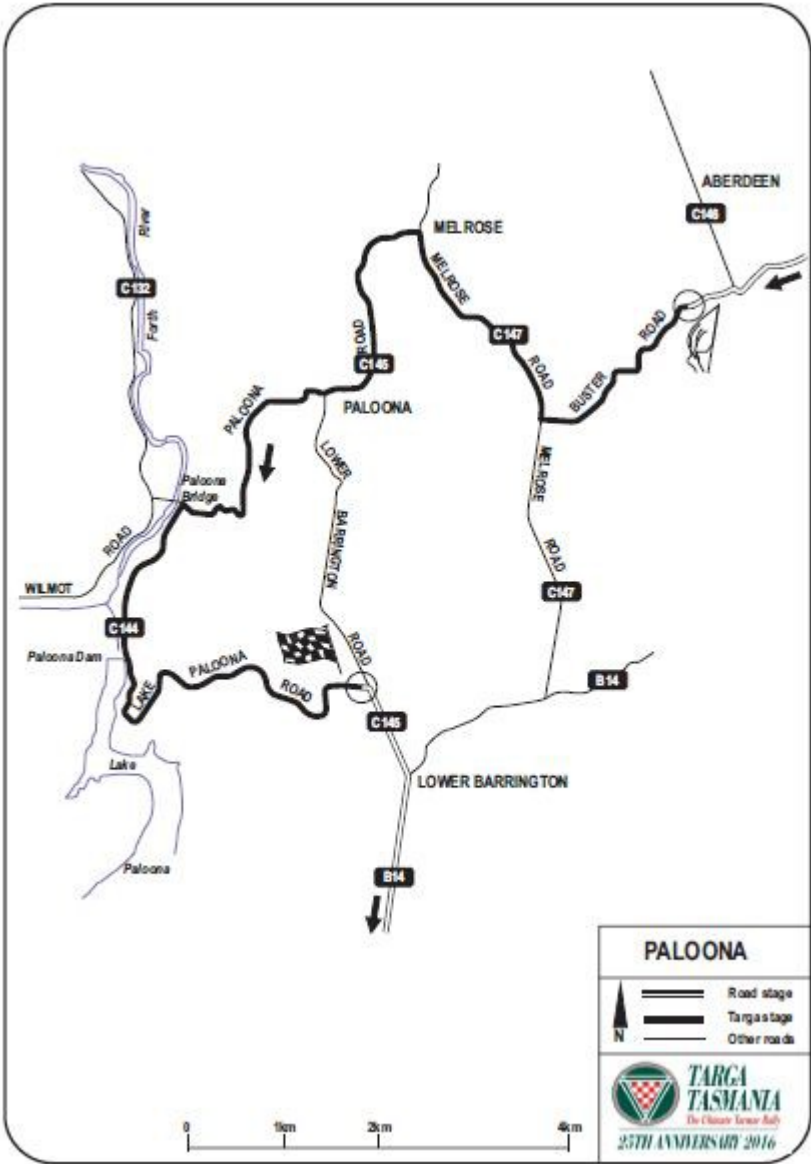
STAGE 12 ~ HIGH PLAINS



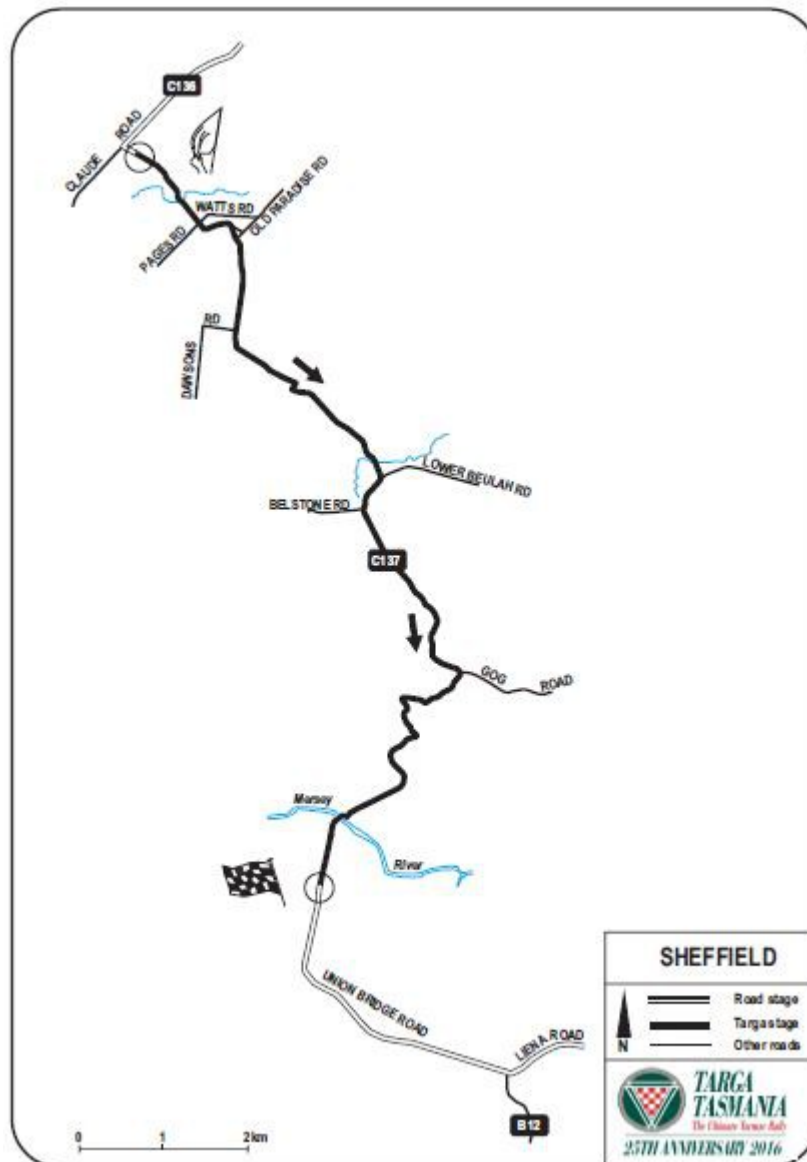
STAGE 13 ~ MORIARTY



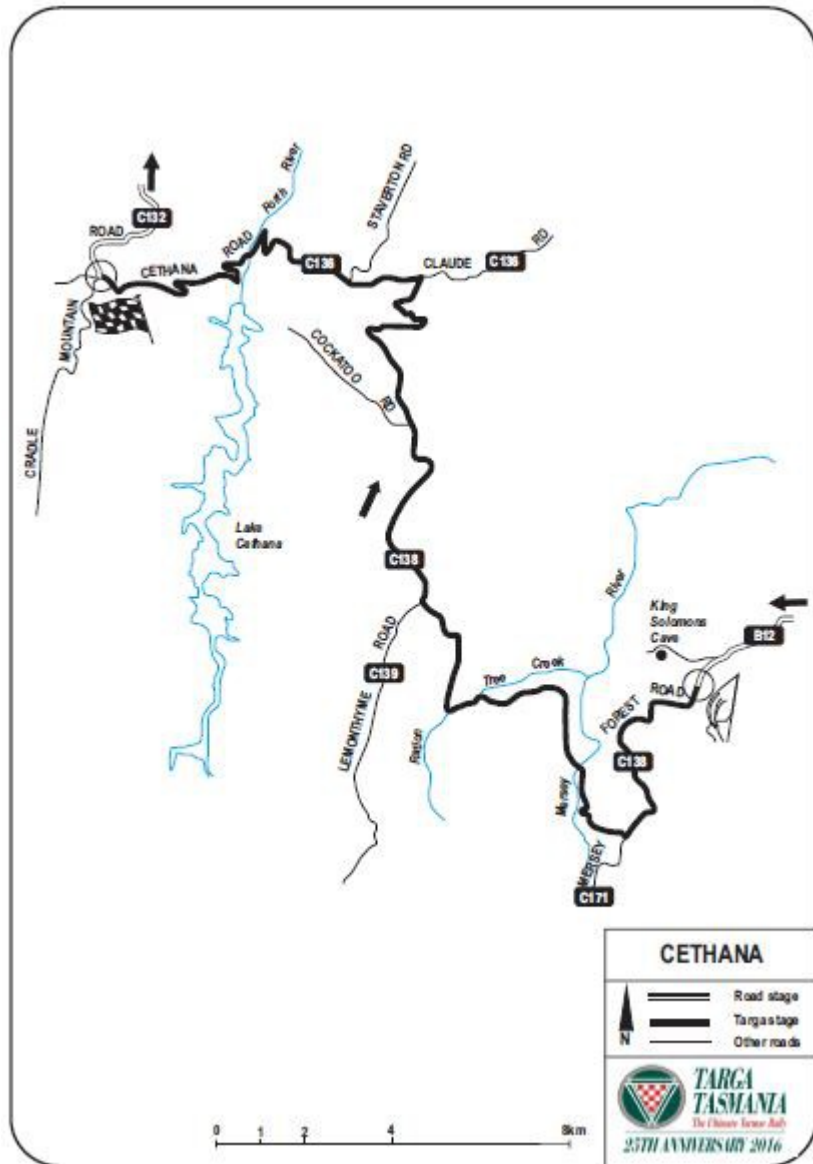
STAGE 14 ~ PALOONA



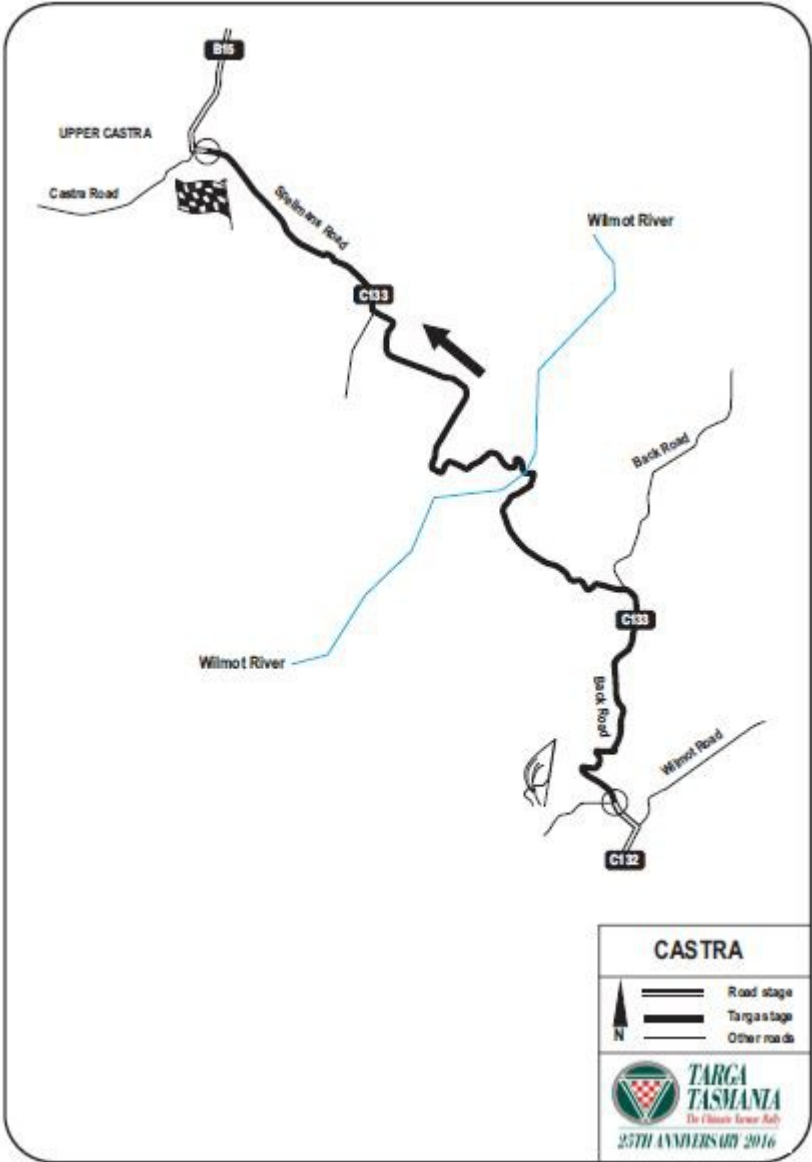
STAGE 15 ~ SHEFFIELD



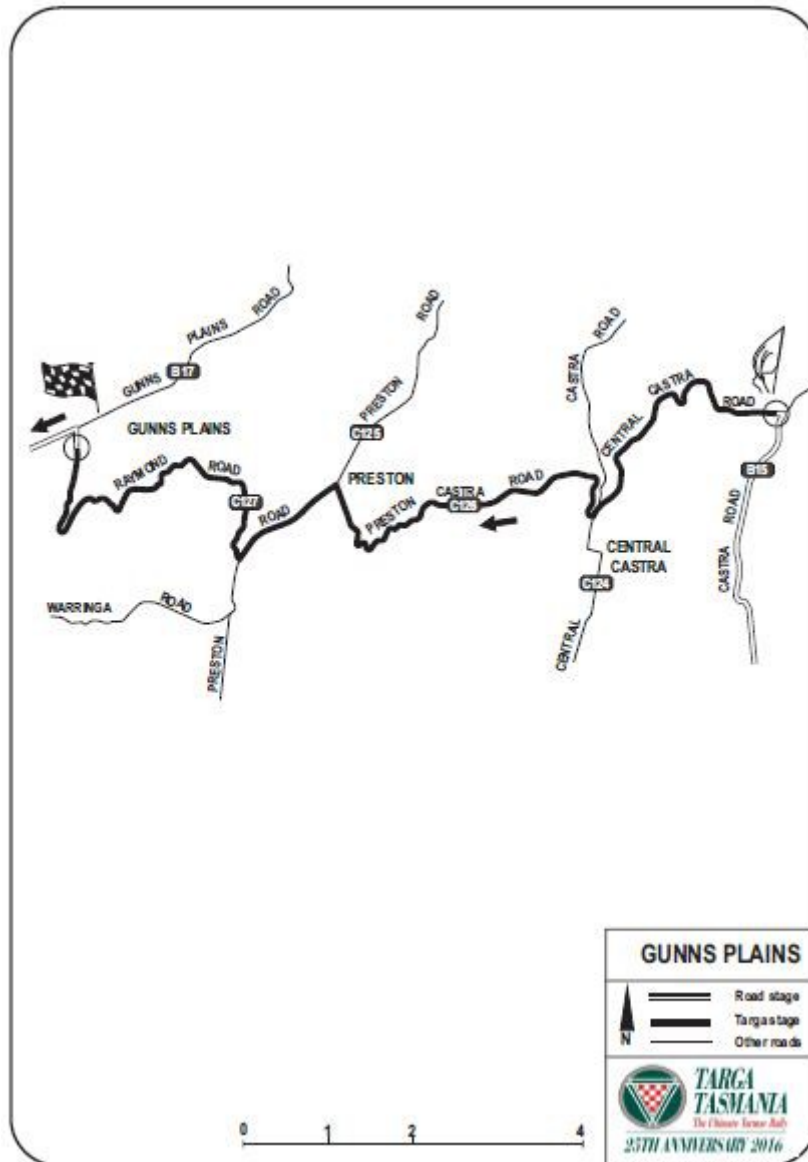
STAGE 16 ~ CETHANA



STAGE 17 ~ CASTRA



STAGE 18 ~ GUNNS PLAINS



STAGE 19 ~ RIANA

